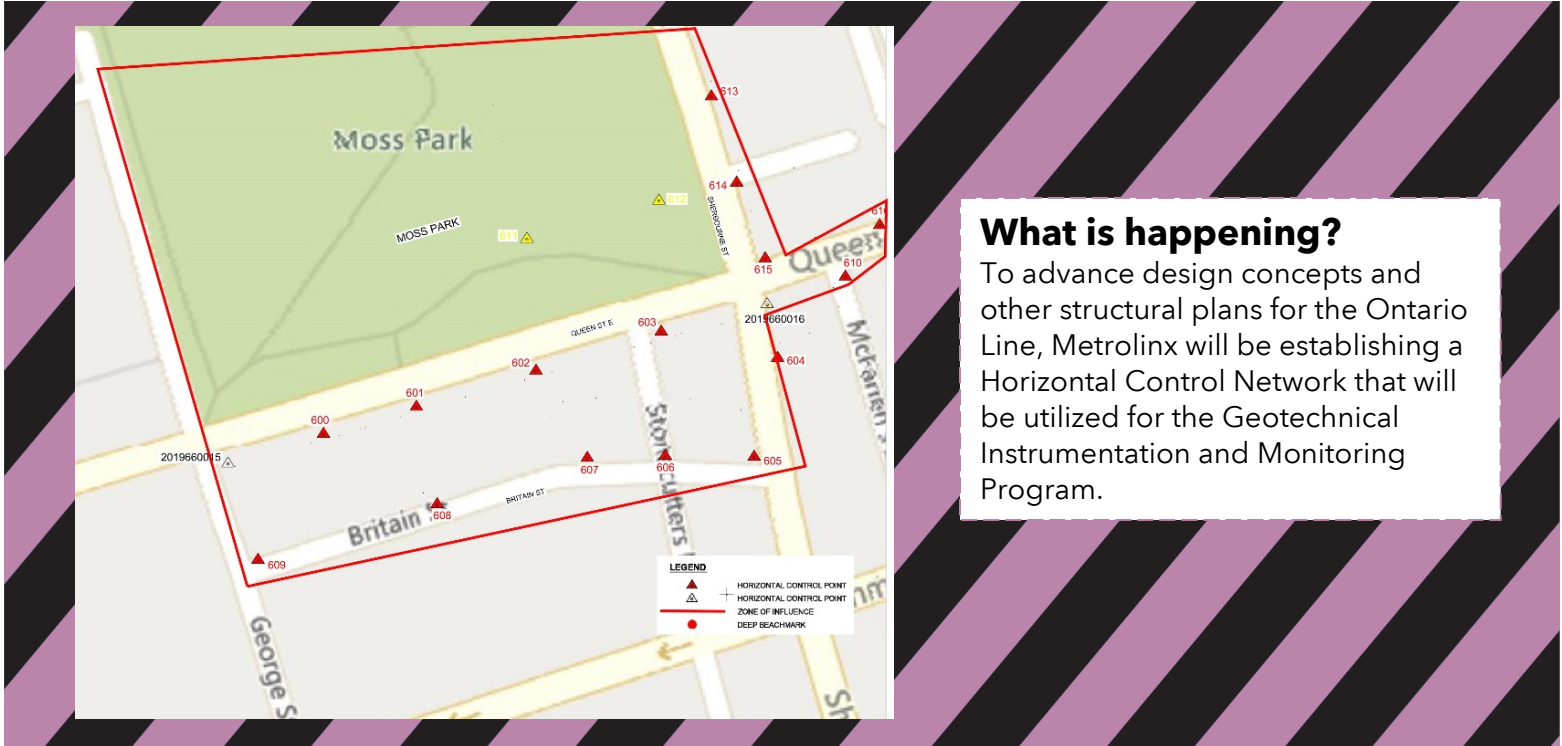


Geotechnical Instrumentation and Monitoring Program in the Moss Park area

Starting June 2022



What is happening?

To advance design concepts and other structural plans for the Ontario Line, Metrolinx will be establishing a Horizontal Control Network that will be utilized for the Geotechnical Instrumentation and Monitoring Program.

Timing

- **Scheduled start:**
June 2022
- **Scheduled completion:**
March 2023
- **Days:**
Monday to Saturday
- **Weekday Hours:**
8:00am- 5:00pm
- **Weekend Hours:**
9:00 am - 4:30 pm





What to expect

- A three-person crew will be visiting locations along Queen, Sherbourne and Britain streets to establish a horizontal control network (a series of survey points) that will be utilized for the Geotechnical Instrumentation & Monitoring Program.
- Geotechnical monitoring instruments are installed in the vicinity of the station construction to monitor the ground conditions once construction is underway.
- Equipment will not be left on-site outside of work hours.
- While sidewalks will remain open there will be temporary impacts and diversions for pedestrians.
- Work may be delayed or rescheduled due to inclement weather or unforeseen circumstances.

The Ontario Line

 15.6 kilometres of transit service

 Making it faster and easier for hundreds of thousands of people to get where they need to be

 Over 40 new connections to GO train lines and existing subway, streetcar, and bus lines.

 To stay updated, sign up for our e-newsletter at [Metrolinx.com/OntarioLine](https://www.metrolinx.com/OntarioLine)

Write to us at: OntarioLine@Metrolinx.com
 Call us at: 416-202-5100
 Visit the website: [Metrolinx.com/OntarioLine](https://www.metrolinx.com/OntarioLine)
 Information as of: **October 14, 2022**

 **METROLINX**
 Disponible en français sur demande. Si vous êtes intéressé, veuillez envoyer un courriel à OntarioLine@Metrolinx.com.