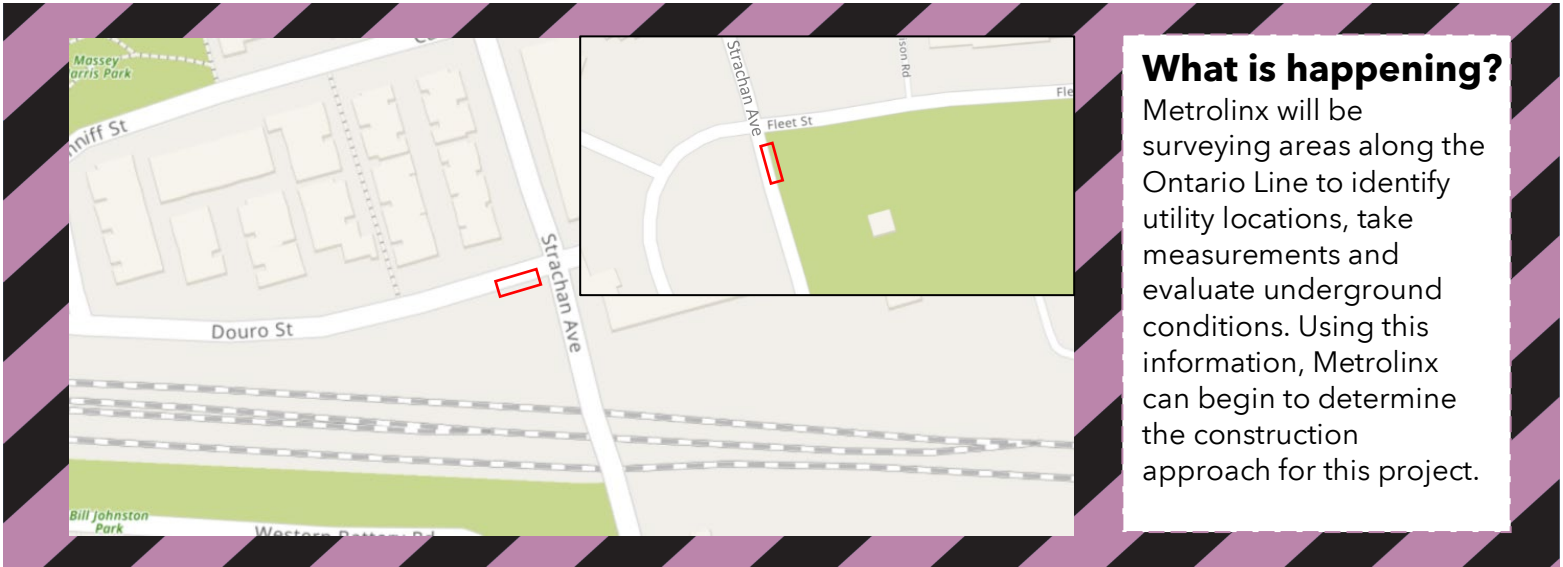


Surveying on Strachan Avenue near Fleet Street and Douro Street

Starting as early as September 13, 2021



What is happening?
 Metrolinx will be surveying areas along the Ontario Line to identify utility locations, take measurements and evaluate underground conditions. Using this information, Metrolinx can begin to determine the construction approach for this project.



Timing



- **Scheduled start:** September 13, 2021
- **Duration:** Up to three days
- **Days:** Monday to Friday
- **Hours:** 8 a.m. to 8 p.m.

What to expect

- A crew will use an underwater remotely operated vehicle (ROV) to locate and document utilities in the field. Utilities are located within the public right of way.
- Please note that the sidewalk will remain open during this work. Vehicles will be parked around Douro Street with pylons.
- Representatives from Metrolinx and the City of Toronto will be on-site during this work.
- Please take care when walking near construction areas. Watch for additional signs directing pedestrians, as detours will be required.
- Every effort will be made to minimize disruptions and expedite work.
- Work may be delayed or reschedule due to inclement weather or unforeseen circumstances.

The Ontario Line

-  15.6 kilometres of transit service
-  Making it faster and easier for hundreds of thousands of people to get where they need to be

-  Over 40 new connections to GO train lines and existing subway, streetcar, and bus lines.
-  To stay updated, sign up for our e-newsletter at [Metrolinx.com/OntarioLine](https://www.metrolinx.com/OntarioLine)

Write to us at: OntarioLine@Metrolinx.com
 Call us at: 416-202-5100
 Visit the website: [Metrolinx.com/OntarioLine](https://www.metrolinx.com/OntarioLine)
Information as of: September 2, 2021



Disponible en français sur demande. Si vous êtes intéressé, veuillez envoyer un courriel à OntarioLine@Metrolinx.com.